

Geological field study around the Belpahar area, Jharsuguda district and Hemgiri area, Sundargarh district

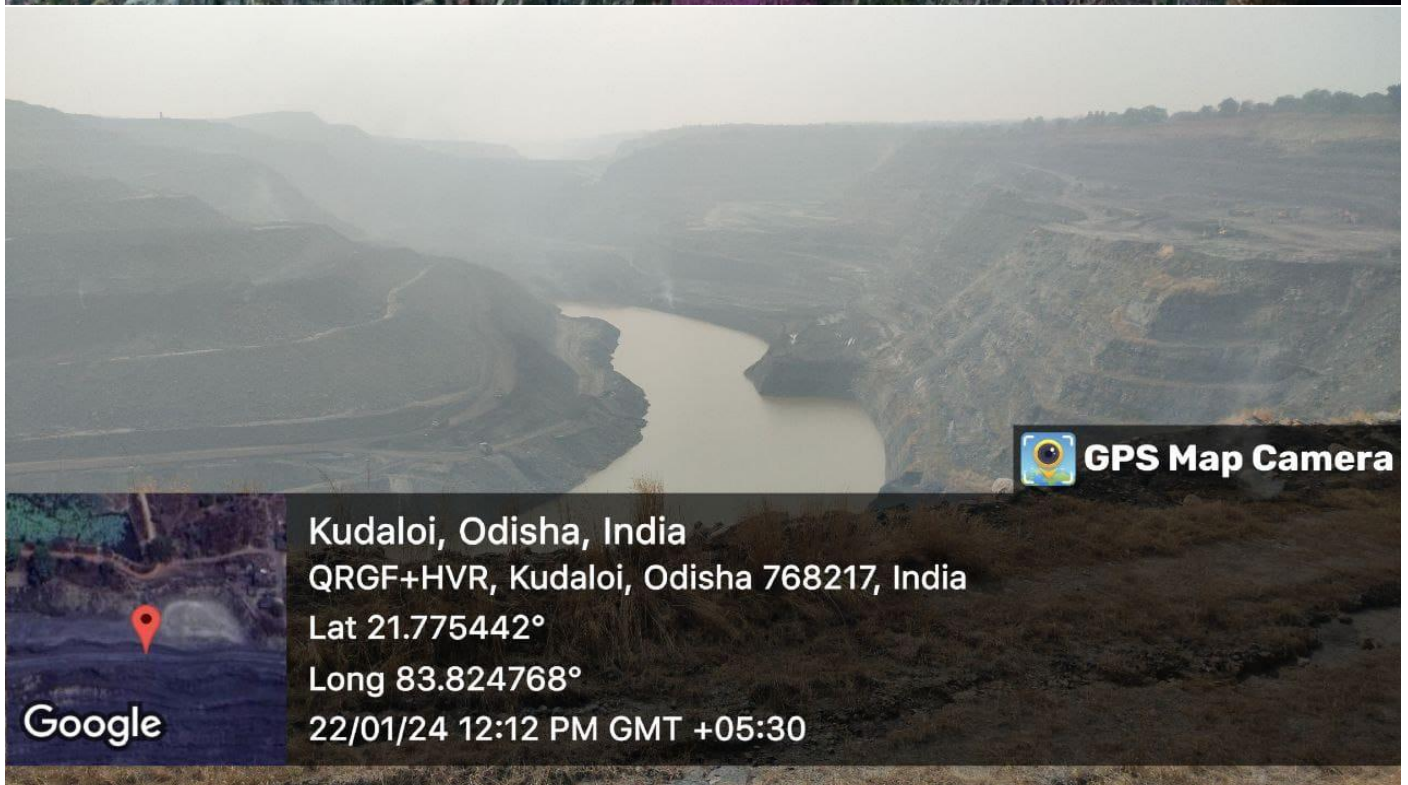
Date- 22nd Jan. 2024

Batch: - MSc. 2nd Year-2024

Location – Belpahar area, Jharsuguda, Hemgiri area, Sundargarh district.

INTRODUCTION: -


A geological field tour is essential for students studying geology or related fields because it provides them with hands-on experience and practical knowledge of geological processes and phenomena.

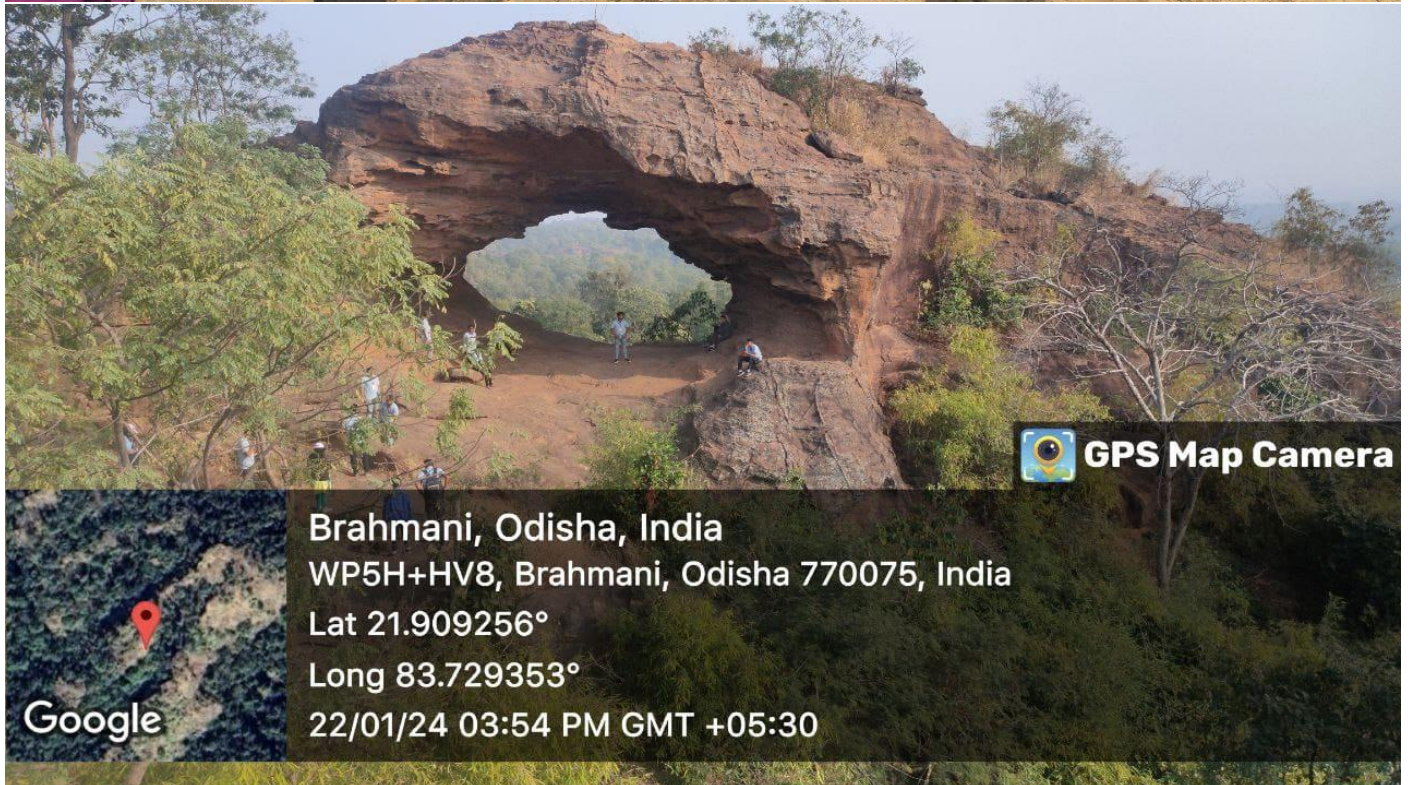




 **GPS Map Camera**

Chandnimal, Odisha, India
VWX7+2C, Chandnimal, Odisha 768216, India
Lat 21.89535°
Long 83.913575°
22/01/24 09:44 AM GMT +05:30

 **Google**



 **GPS Map Camera**

Brahmani, Odisha, India
WP5H+HV8, Brahmani, Odisha 770075, India
Lat 21.909256°
Long 83.729353°
22/01/24 03:54 PM GMT +05:30

 **Google**



Kudaloi, Odisha, India
QRGF+HVR, Kudaloi, Odisha 768217, India
Lat 21.775464°
Long 83.824737°
22/01/24 12:06 PM GMT +05:30

PURPOSE: -

The field tour allows students to observe and study geological formations, rocks, minerals, fossils, and other natural features in their natural environment. Additionally, field tours provide an opportunity for students to practice fieldwork techniques and develop important skills such as observation, data collection, and analysis. Overall, geological field tours are an important aspect of the education of geology students and greatly enhance their understanding of the subject matter. As a part of their syllabus, it is very much essential for the students to do the field study and submit the report.

Here, one sample of the field report is attached for reference. Similarly, sixteen reports have been submitted by the students.

**Geological Field Study Around
Belpahar Area, Jharsuguda
District and
Hemgir Area, Sundargarh
District.**



Submitted by:

Sumitra Biswal

M.Sc. (Geology), 4th Semester, 2024

Govt. College, Sundargarh

Univ. Roll No. 23S22GL03